

Secretaria de Meio Ambiente e Desenvolvimento Sustentável - SEMAD

Centro de Informações Meteorológicas e Hidrológicas do Estado de Goiás - CIMEHGO

Sala de Situação de Monitoramento de Riscos e Desastres Naturais

Visite: <https://www.meioambiente.go.gov.br/cimehgo> ou <https://www.cimehgo.meioambiente.go.gov.br/>

 [@cimehgo.semad](https://www.instagram.com/cimehgo.semad)

Boletim nº: 0126

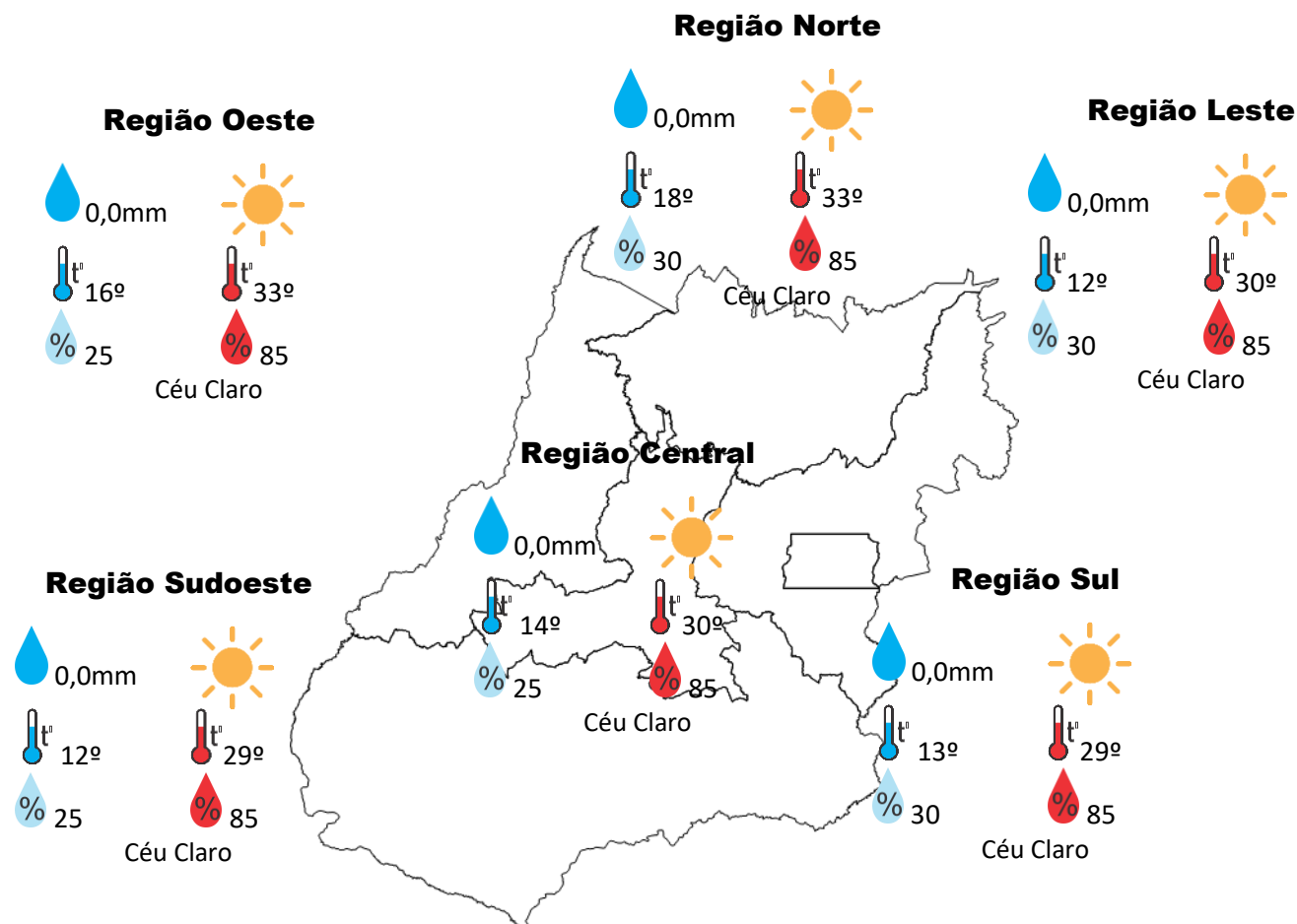
Elaborado na data: 27/05/2022

Previsão para data: 28/05/2022

Informações do Tempo para o Estado

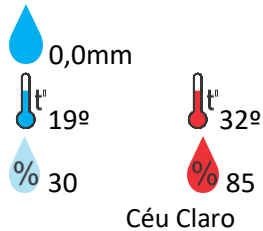
**Sábado** de céu claro com temperaturas amenas pela manhã em várias regiões de Goiás. O destaque fica para queda no índice da umidade relativa do ar no período da tarde.

**Capital:** Céu claro, temperatura máxima podendo chegar aos 29°C e umidade relativa do ar variando entre 25% a 85%, o nascer do sol será às 06:37hs e o pôr do sol às 17:51hs.

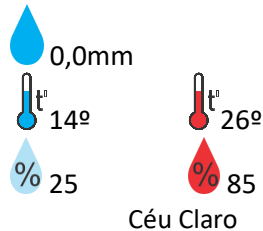


## Previsão para alguns municípios:

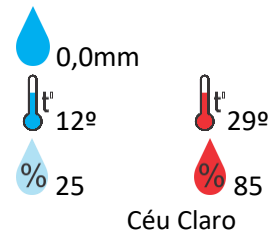
### Porangatu



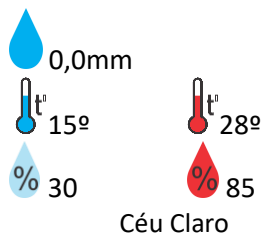
### Catalão



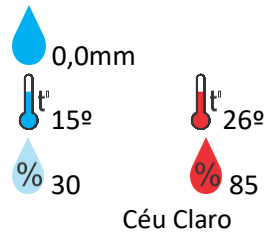
### Jataí



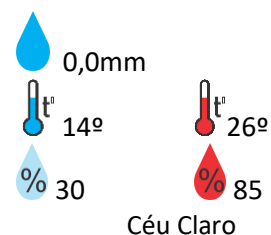
### Rio Verde



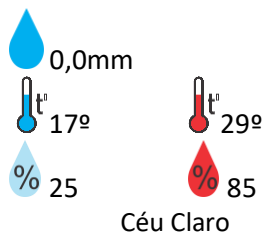
### Luziânia



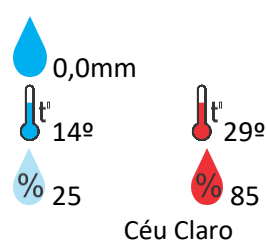
### Anápolis



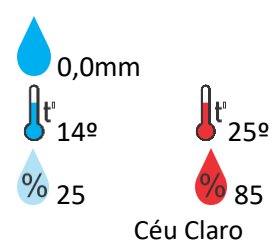
### Goiânia



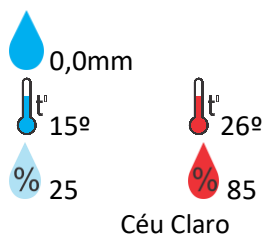
### Itumbiara



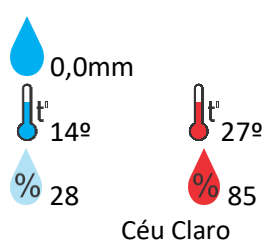
### Ouvidor



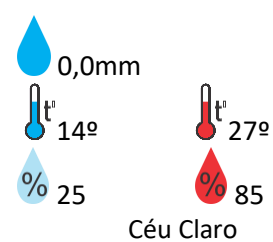
### Goiandira



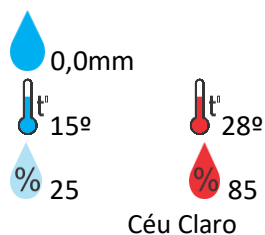
### Três Ranchos



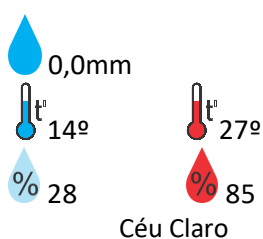
### Cumari



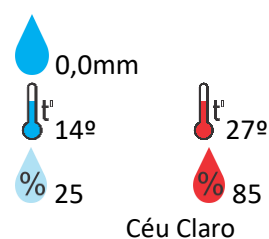
### Anhanguera



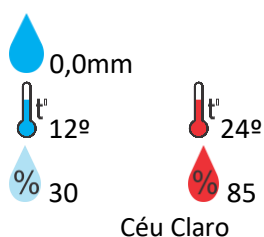
### Ipameri



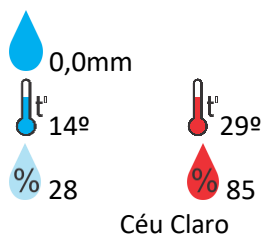
### Nova Aurora



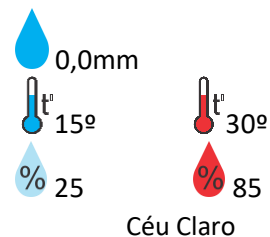
### Cristalina



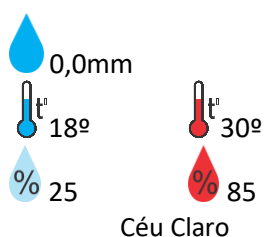
### Santa Helena



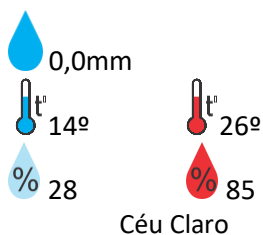
### Ceres



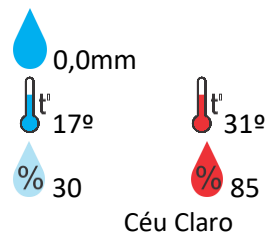
### Goianésia



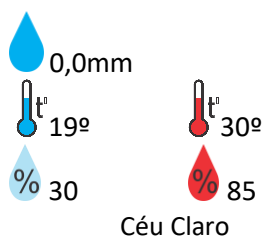
### Davinópolis



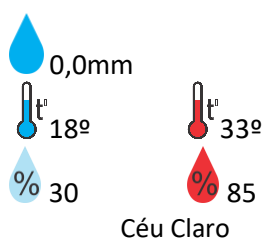
### Rubiataba



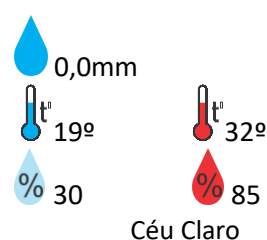
### Flores de Goiás



### Aruanã



### Minaçu



**OBS:** As informações contidas nesse boletim do tempo levam em consideração dados das variáveis meteorológicas previstas por modelos meteorológicos e análise de imagens de satélite do dia 27/05/2022 às 07:00 horas.

Secretaria de Meio Ambiente e Desenvolvimento Sustentável - SEMAD

Centro de Informações Meteorológicas e Hidrológicas do Estado de Goiás - CIMEHGO

Sala de Situação de Monitoramento de Riscos e Desastres Naturais

Visite: <https://www.meioambiente.go.gov.br/cimehgo> ou <https://www.cimehgo.meioambiente.go.gov.br/>

 [@cimehgo.semad](https://www.instagram.com/cimehgo.semad)

Boletim nº: 0126

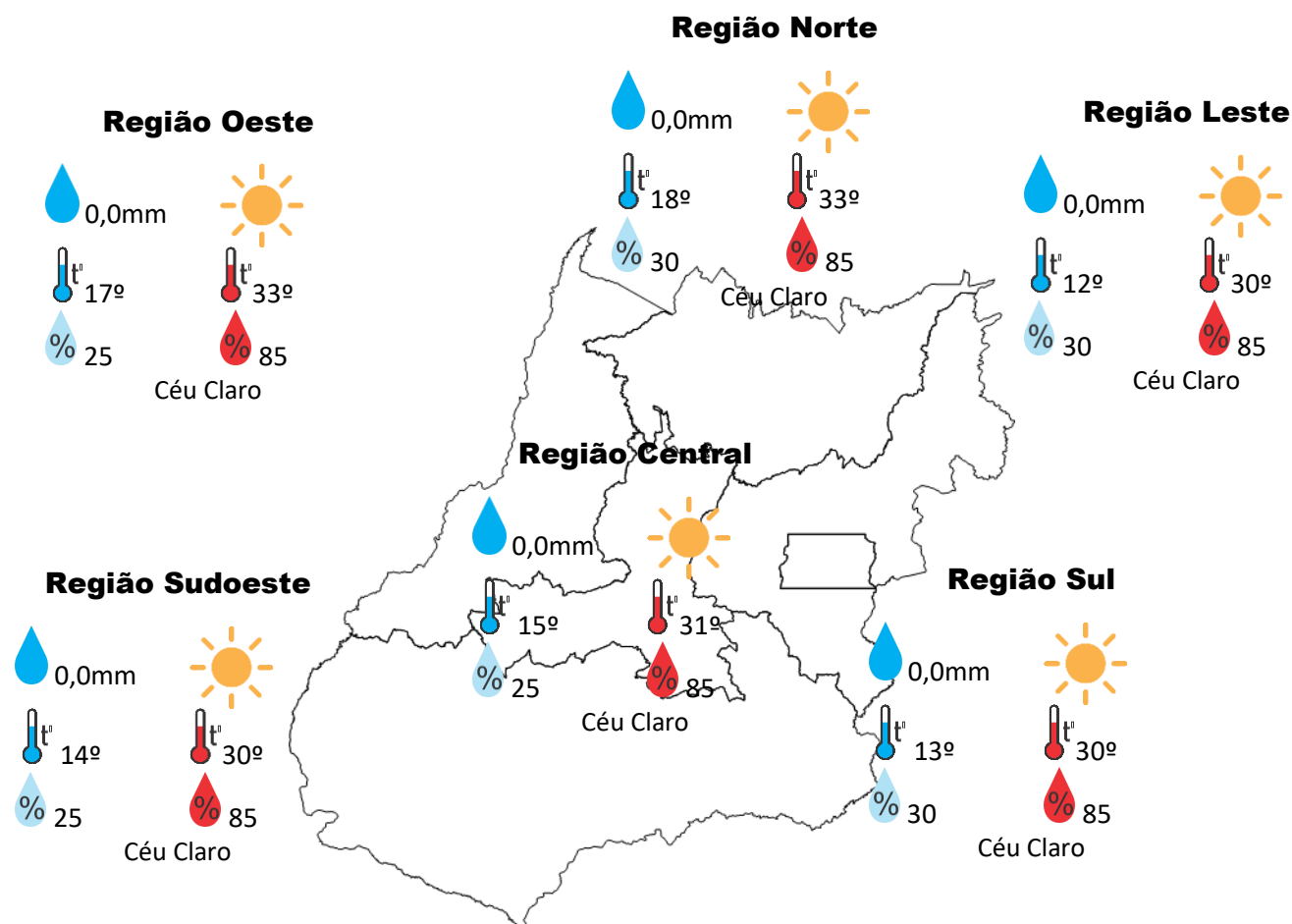
Elaborado na data: 27/05/2022

Previsão para data: 29/05/2022

Informações do Tempo para o Estado

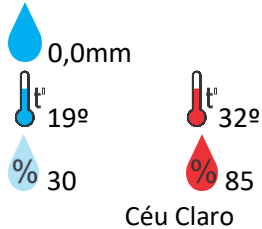
**Domingo** de tempo estável e céu claro com temperaturas amenas pela manhã em várias regiões de Goiás. O destaque fica para queda no índice da umidade relativa do ar no período da tarde.

**Capital:** Céu claro, temperatura máxima podendo chegar aos 30°C e umidade relativa do ar variando entre 25% a 85%, o nascer do sol será às 06:37hs e o pôr do sol às 17:50hs.

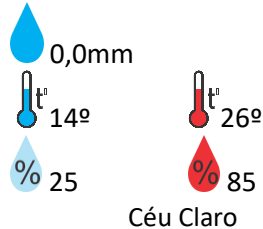


## Previsão para alguns municípios:

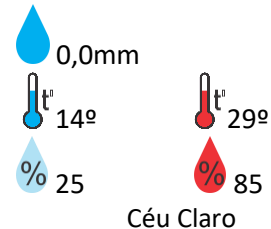
### Porangatu



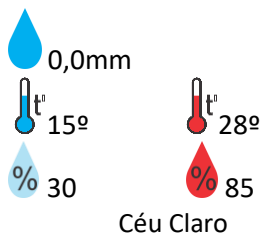
### Catalão



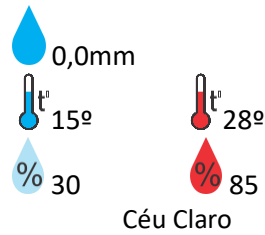
### Jataí



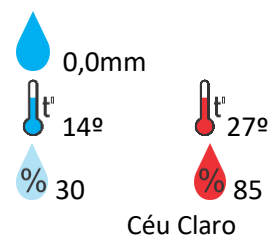
### Rio Verde



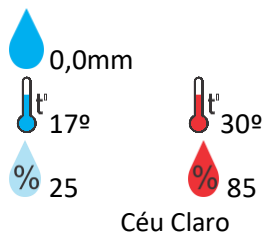
### Luziânia



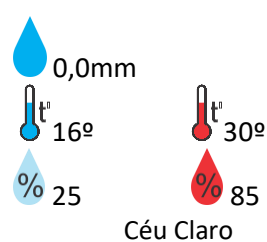
### Anápolis



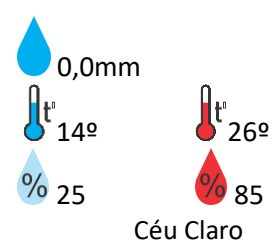
### Goiânia



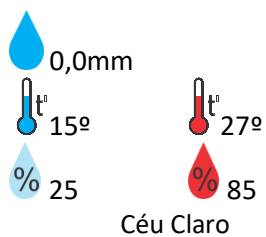
### Itumbiara



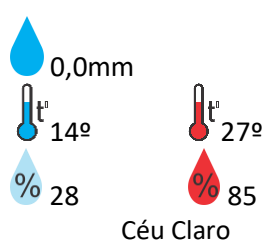
### Ouvidor



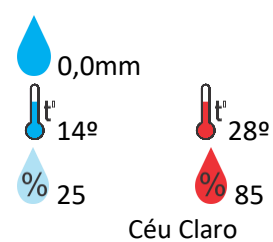
### Goiandira



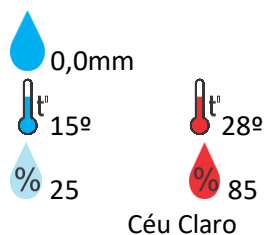
### Três Ranchos



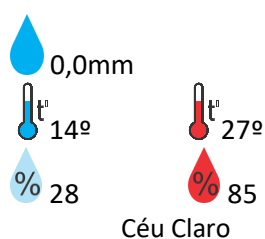
### Cumari



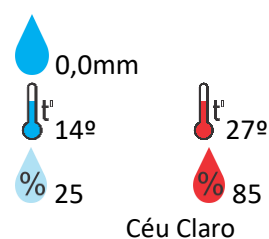
### Anhanguera



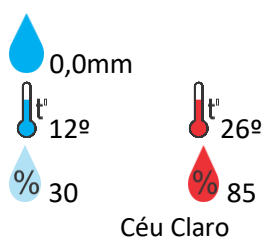
### Ipameri



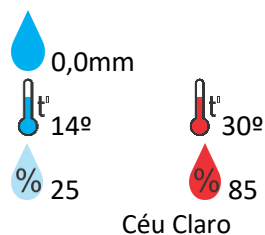
### Nova Aurora



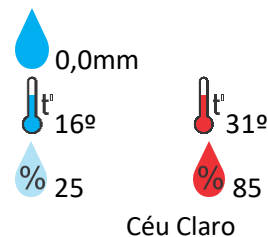
### Cristalina



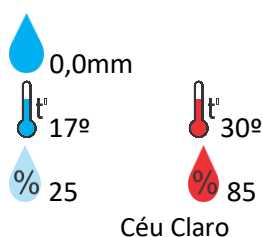
### Santa Helena



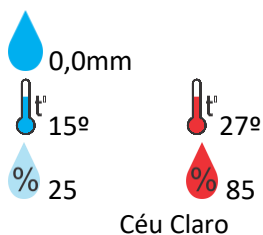
### Ceres



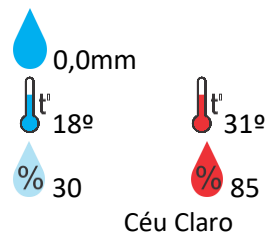
### Goianésia



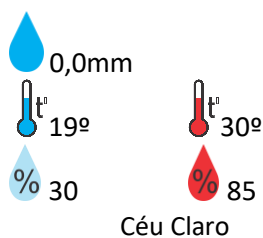
### Davinópolis



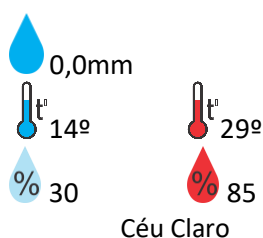
### Rubiataba



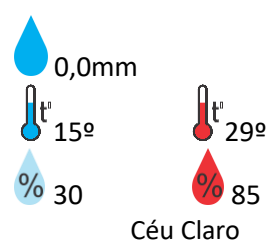
### Flores de Goiás



### Lagoa Santa



### Pires do Rio



**OBS:** As informações contidas nesse boletim do tempo levam em consideração dados das variáveis meteorológicas previstas por modelos meteorológicos e análise de imagens de satélite do dia 27/05/2022 às 07:00 horas.